



a division of ADS Corporation

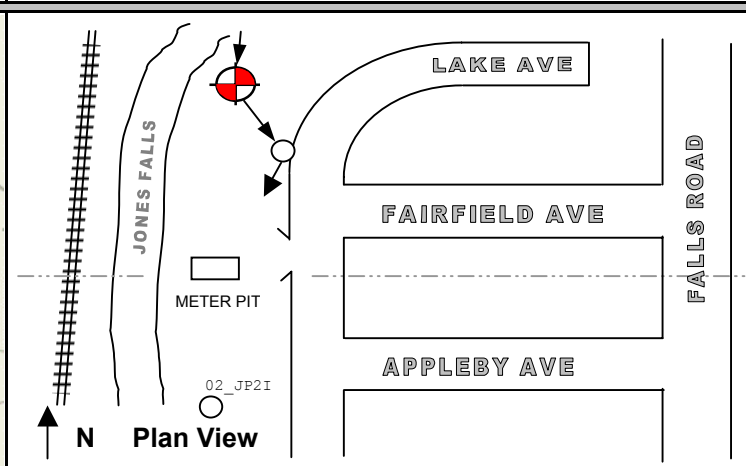
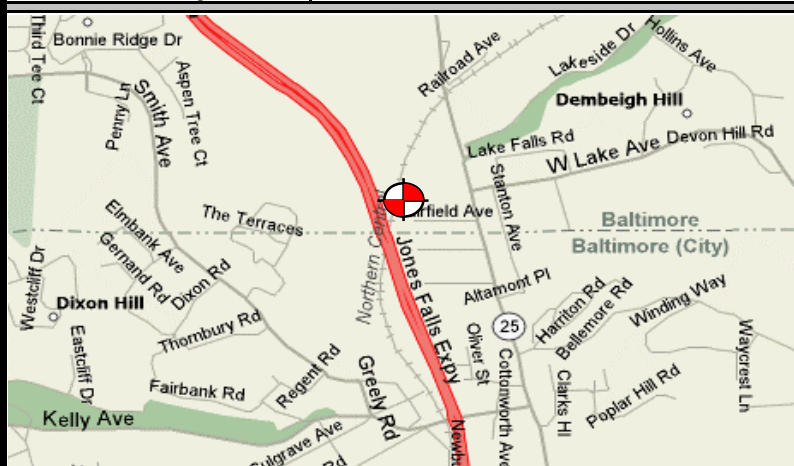
Baltimore SSO Site Investigation Report

FM Initials: DF

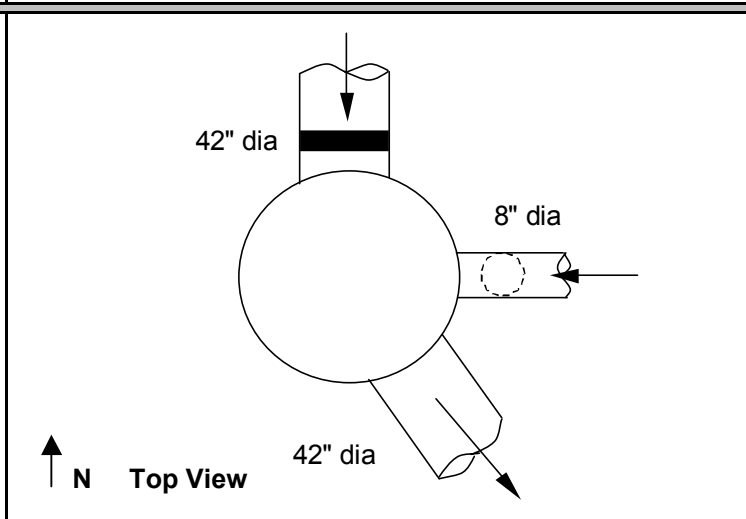
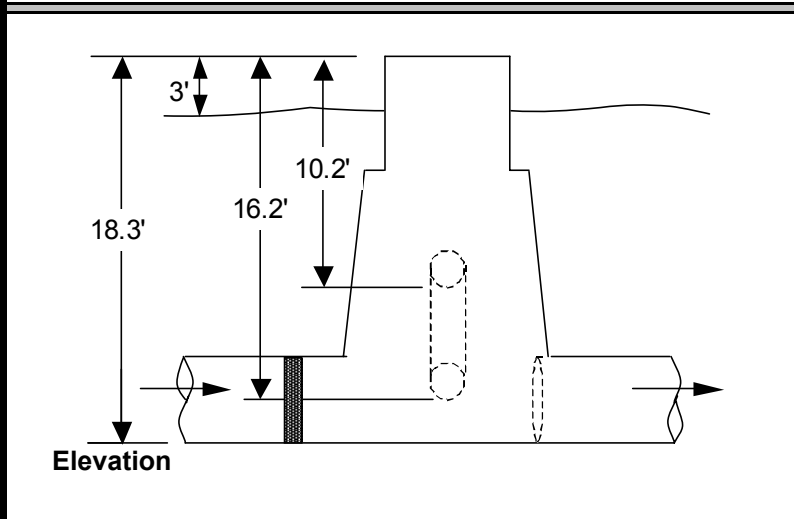
Project: 02 Upper Jones Falls Interceptor

01 Western Run Pilot Study

Site Name:	02_JP2IALT	Monitor Series:	4000 WR	Monitor S/N:	1139	Manhole #:	N/A	Investigation Information: Upstream Input: (L/S, P/S) DNI Upstream Manhole: Downstream Manhole: Depth of Flow: 25" + - .5 Description of Site Hydraulics:
Address / Location:	NW of FAIRFIELD & LAKE AVES (Baltimore County)	Map Page #:		Map Grid #:				
		Pipe Height:	42.0"	Pipe Width:	42.0"			
Access:	Walk (Wooded)	IP Address:	CDPD					
		GPS Coords:	N DD.dddd	W DD.dddd				
Date/Time of Investigation:	2/10/2005 12:00							



SMOOTH
Manhole Information:
Manhole Depth: 12'
Manhole Material / Condition: BRICK / FAIR
Active Drop Connections? Yes
System Character:
<input checked="" type="checkbox"/> Residential <input type="checkbox"/> Commercial <input type="checkbox"/> Industrial



Notes:
Legend:
Cast Iron Flap Valve
Sensor Location
N.T.S.- Not to scale

The monitoring period ended as of September 30, 2005.